Green Hill Solar Farm
EN010170

Viewpoint Photography and Photomontages
Green Hill G
Viewpoint MKCC 2

Prepared by: Lanpro Services

Date: February 2026

Document Reference:EX5/GH8.2.15

The Infrastructure Planning (Examination Procedure) Rules 2010

Rules 8(1)(b)

GREEN HILL
SOLAR FARM

Viewing Information

This photograph and visualisation is a cylindrical projection panorama. Hold this sheet at a comfortable arm's length from your eyes and curve the image through 90° and turn head to view. Alternatively, the visualisation can be laid flat and viewed by scanning left or right parallel to the sheet maintaining a 50cm viewing distance between your eye and the page.

This visualisation is a tool for assessment and is best used for comparison in the field from the viewpoint location shown. It cannot be considered a substitute for visiting the viewpoint location.

Technical Information

Refer to accompanying Technical Methodology.

Printing Note

This viewpoint visualisation is spread across a single sheet 841mm wide and 297mm high. To give the correct viewing distance the sheet should be printed at a scale of 1:1 on large format paper and cut to size. Do not print at A3.

Viewpoint location and extent of view.

Distance to nearest field boundary (approximate): 4.31m

Green Hill Solar Farm

Viewpoint MKCC 2 - A428 - Existing Winter
View Figure 8.2.15 - MKCC2
EN0101070/EX5/GH8.2.15

GREEN HILL
SOLAR FARM

Viewing Information

This photograph and visualisation is a cylindrical projection panorama. Hold this sheet at a comfortable arm's length from your eyes and curve the image through 90° and turn head to view. Alternatively, the visualisation can be laid flat and viewed by scanning left or right parallel to the sheet maintaining a 50cm viewing distance between your eye and the page.

This visualisation is a tool for assessment and is best used for comparison in the field from the viewpoint location shown. It cannot be considered a substitute for visiting the viewpoint location.

Technical Information

Refer to accompanying Technical Methodology.

Printing Note

This viewpoint visualisation is spread across a single sheet 841mm wide and 297mm high. To give the correct viewing distance the sheet should be printed at a scale of 1:1 on large format paper and cut to size. Do not print at A3.

Viewpoint location and extent of view.

Distance to nearest field boundary (approximate): 4.31m

Green Hill Solar Farm

Viewpoint MKCC 2 - A428 - Existing Winter View
Figure 8.2.15 - MKCC2
EN0101070/EX5/GH8.2.15



GREEN HILL
SOLAR FARM

Viewing Information

This photograph and visualisation is a cylindrical projection panorama. Hold this sheet at a comfortable arm's length from your eyes and curve the image through 90° and turn head to view. Alternatively, the visualisation can be laid flat and viewed by scanning left or right parallel to the sheet maintaining a 50cm viewing distance between your eye and the page.

This visualisation is a tool for assessment and is best used for comparison in the field from the viewpoint location shown. It cannot be considered a substitute for visiting the viewpoint location.

Technical Information

Refer to accompanying Technical Methodology.

Printing Note

This viewpoint visualisation is spread across a single sheet 841mm wide and 297mm high. To give the correct viewing distance the sheet should be printed at a scale of 1:1 on large format paper and cut to size. Do not print at A3.

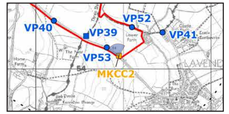

Viewpoint location and extent of view.

Distance to nearest field boundary (approximate): 4.31m

Green Hill Solar Farm

Viewpoint MKCC 2
A428 - Infrastructure Model View
Figure 8.2.15 - MKCC2
EN0101070/EX5/GH8.2.15



GREEN HILL
SOLAR FARM

Viewing Information

This photograph and visualisation is a cylindrical projection panorama. Hold this sheet at a comfortable arm's length from your eyes and curve the image through 90° and turn head to view. Alternatively, the visualisation can be laid flat and viewed by scanning left or right parallel to the sheet maintaining a 50cm viewing distance between your eye and the page.

This visualisation is a tool for assessment and is best used for comparison in the field from the viewpoint location shown. It cannot be considered a substitute for visiting the viewpoint location.

Technical Information

Refer to accompanying Technical Methodology.

Printing Note

This viewpoint visualisation is spread across a single sheet 841mm wide and 297mm high. To give the correct viewing distance the sheet should be printed at a scale of 1:1 on large format paper and cut to size. Do not print at A3.

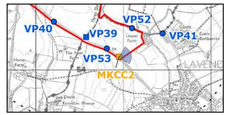

Viewpoint location and extent of view.

Distance to nearest field boundary (approximate): 4.31m

Green Hill Solar Farm

Viewpoint MKCC 2
A428 - Infrastructure Model View
Figure 8.2.15 - MKCC2
EN0101070/EX5/GH8.2.15

GREEN HILL
SOLAR FARM

Viewing Information

This photograph and visualisation is a cylindrical projection panorama. Hold this sheet at a comfortable arm's length from your eyes and curve the image through 90° and turn head to view. Alternatively, the visualisation can be laid flat and viewed by scanning left or right parallel to the sheet maintaining a 50cm viewing distance between your eye and the page.

This visualisation is a tool for assessment and is best used for comparison in the field from the viewpoint location shown. It cannot be considered a substitute for visiting the viewpoint location.

Technical Information

Refer to accompanying Technical Methodology.

Printing Note

This viewpoint visualisation is spread across a single sheet 841mm wide and 297mm high. To give the correct viewing distance the sheet should be printed at a scale of 1:1 on large format paper and cut to size. Do not print at A3.

Viewpoint location and extent of view.

Distance to nearest field boundary (approximate): 4.31m

Green Hill Solar Farm

Viewpoint MKCC 2 - A428 - Winter AVR3 (Year 1)
Figure 8.2.15 - MKCC2
EN0101070/EX5/GH8.2.15

GREEN HILL
SOLAR FARM

Viewing Information

This photograph and visualisation is a cylindrical projection panorama. Hold this sheet at a comfortable arm's length from your eyes and curve the image through 90° and turn head to view. Alternatively, the visualisation can be laid flat and viewed by scanning left or right parallel to the sheet maintaining a 50cm viewing distance between your eye and the page.

This visualisation is a tool for assessment and is best used for comparison in the field from the viewpoint location shown. It cannot be considered a substitute for visiting the viewpoint location.

Technical Information

Refer to accompanying Technical Methodology.

Printing Note

This viewpoint visualisation is spread across a single sheet 841mm wide and 297mm high. To give the correct viewing distance the sheet should be printed at a scale of 1:1 on large format paper and cut to size. Do not print at A3.

Viewpoint location and extent of view.

Distance to nearest field boundary (approximate): 4.31m

Green Hill Solar Farm

Viewpoint MKCC 2 - A428 - Winter AVR3 (Year 1)
Figure 8.2.15 - MKCC2
EN0101070/EX5/GH8.2.15

GREEN HILL
SOLAR FARM

Viewing Information

This photograph and visualisation is a cylindrical projection panorama. Hold this sheet at a comfortable arm's length from your eyes and curve the image through 90° and turn head to view. Alternatively, the visualisation can be laid flat and viewed by scanning left or right parallel to the sheet maintaining a 50cm viewing distance between your eye and the page.

This visualisation is a tool for assessment and is best used for comparison in the field from the viewpoint location shown. It cannot be considered a substitute for visiting the viewpoint location.

Technical Information

Refer to accompanying Technical Methodology.

Printing Note

This viewpoint visualisation is spread across a single sheet 841mm wide and 297mm high. To give the correct viewing distance the sheet should be printed at a scale of 1:1 on large format paper and cut to size. Do not print at A3.

Viewpoint location and extent of view.

Distance to nearest field boundary (approximate): 4.31m

Green Hill Solar Farm

Viewpoint MKCC 2 - A428 - Winter AVR3 (Year 15)
Figure 8.2.15 - MKCC2
EN0101070/EX5/GH8.2.15

GREEN HILL
SOLAR FARM

Viewing Information

This photograph and visualisation is a cylindrical projection panorama. Hold this sheet at a comfortable arm's length from your eyes and curve the image through 90° and turn head to view. Alternatively, the visualisation can be laid flat and viewed by scanning left or right parallel to the sheet maintaining a 50cm viewing distance between your eye and the page.

This visualisation is a tool for assessment and is best used for comparison in the field from the viewpoint location shown. It cannot be considered a substitute for visiting the viewpoint location.

Technical Information

Refer to accompanying Technical Methodology.

Printing Note

This viewpoint visualisation is spread across a single sheet 841mm wide and 297mm high. To give the correct viewing distance the sheet should be printed at a scale of 1:1 on large format paper and cut to size. Do not print at A3.

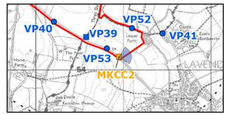

Viewpoint location and extent of view.

Distance to nearest field boundary (approximate): 4.31m

Green Hill Solar Farm

Viewpoint MKCC 2 - A428 - Winter AVR3 (Year 15)
Figure 8.2.15 - MKCC2
EN0101070/EX5/GH8.2.15